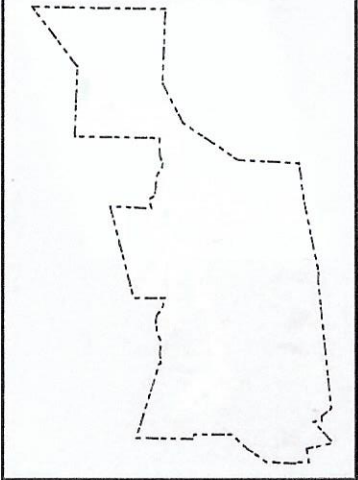


# UPPER CAMPUS MAP

## ROAD DISTANCES

- A - A** Fuel Break/Chinquapin Road  
Pogonip/UCSC to Wilder  
3.25 Miles
- B - B** Fire House Gate  
Fuel Break/Red Hill to Chinquapin Road  
.90 Miles
- C - C** West Road  
North Perimeter Lot to Chinquapin Road  
1.25 Miles
- D - D** Fuel Break Road  
Crown/Merrill Apts. to West Road  
1.75 Miles
- E - E** Chinquapin Road  
to Empire Grade Gate  
1.2 Miles

Campus Boundary Map with  
Enlarged Area Highlighted



UCSC Cross-Country Challenge  
4.0 Miles

2 Loops

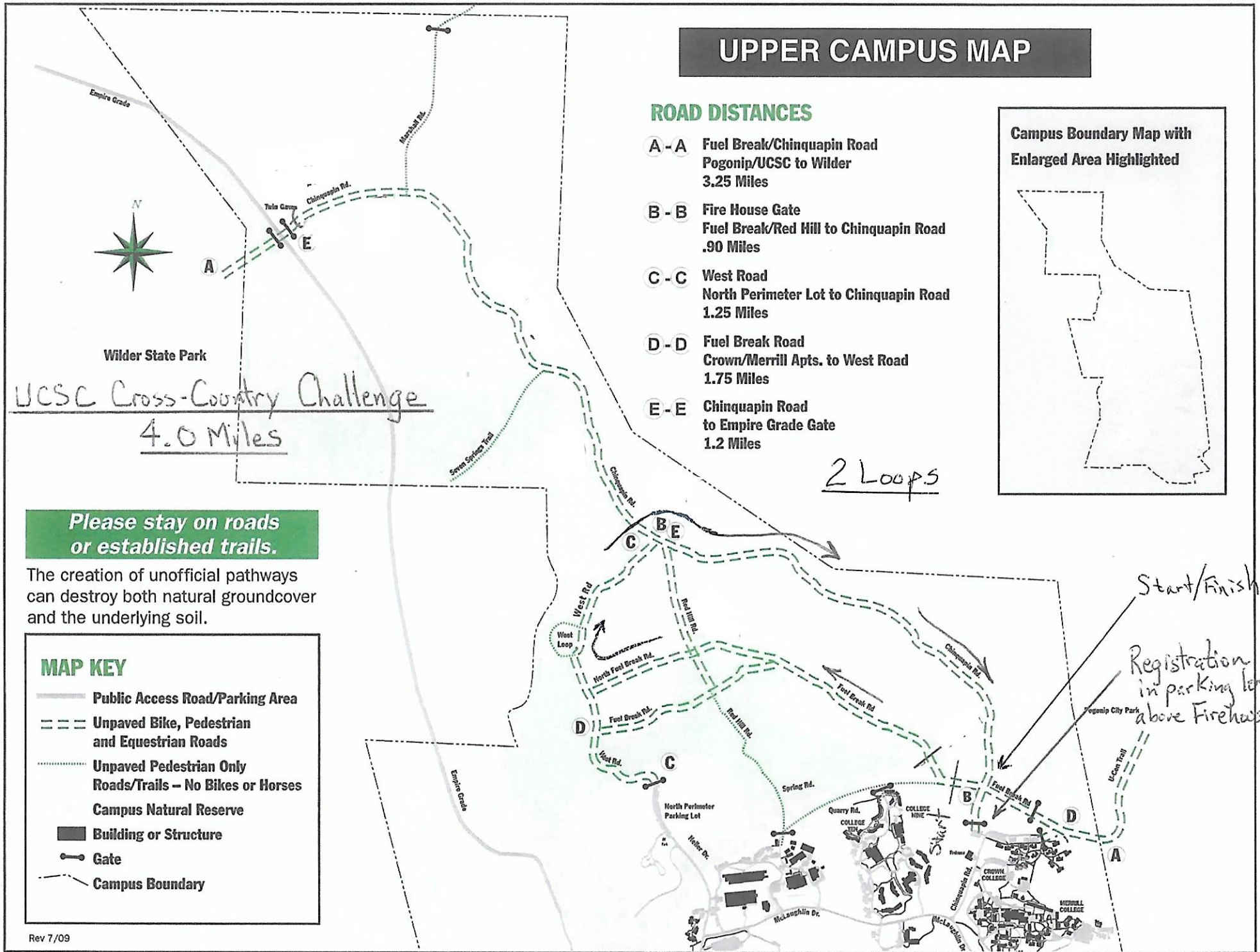
**Please stay on roads  
or established trails.**

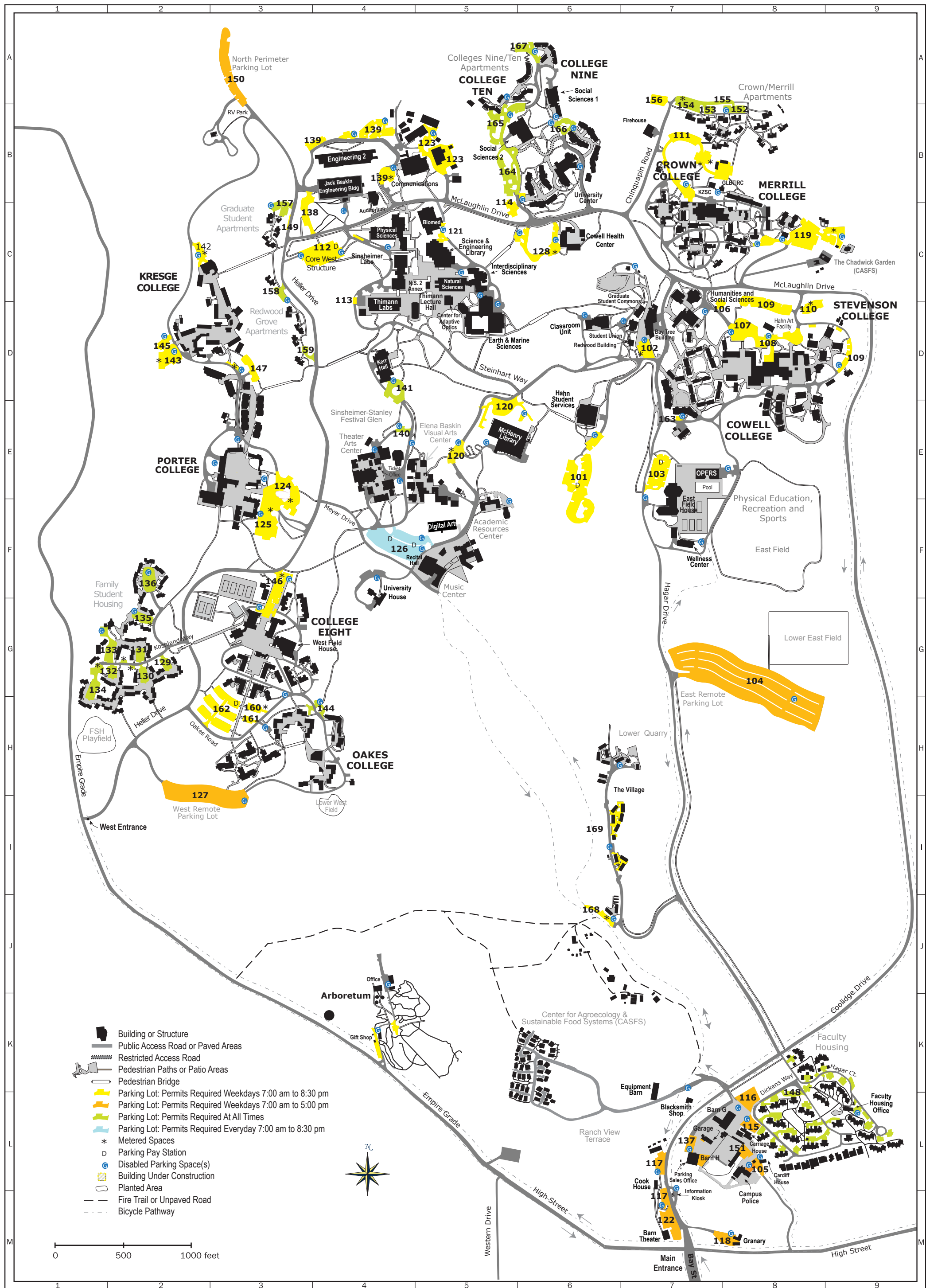
The creation of unofficial pathways  
can destroy both natural groundcover  
and the underlying soil.

## MAP KEY

- Public Access Road/Parking Area
- Unpaved Bike, Pedestrian  
and Equestrian Roads
- Unpaved Pedestrian Only  
Roads/Trails - No Bikes or Horses
- Campus Natural Reserve
- Building or Structure
- Gate
- Campus Boundary

*Start/Finish*  
*Registration*  
*in parking lot*  
*above Firehouse*





- Building or Structure
- Public Access Road or Paved Areas
- Restricted Access Road
- Pedestrian Paths or Patio Areas
- Pedestrian Bridge
- Parking Lot: Permits Required Weekdays 7:00 am to 8:30 pm
- Parking Lot: Permits Required Weekdays 7:00 am to 5:00 pm
- Parking Lot: Permits Required At All Times
- Parking Lot: Permits Required Everyday 7:00 am to 8:30 pm
- Metered Spaces
- Parking Pay Station
- Disabled Parking Space(s)
- Building Under Construction
- Planted Area
- Fire Trail or Unpaved Road
- Bicycle Pathway

0 500 1000 feet

