

**Excelsior XC Open:
San Bruno Mountain
Park XC Course
1100 Crocker Avenue
Daly City**

Distance: 5K

Cumulative Elevation gain: ~300ft

Open Men: 09:00

Master Men: 10:00

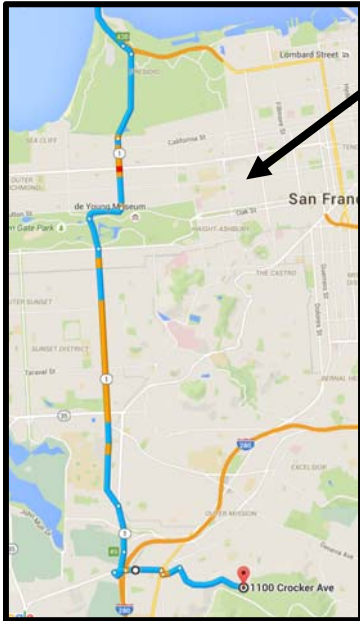
Women: 11:00

Race start/finish:

- Picnic area near the main entrance at 555 Guadalupe Canyon Parkway.
- The start will be on the grass field facing toward the green water fountain on the Southern part of the field.
- The finish will be on the same grass field across from the tree on the North end of the field. Runners will cross the finish line heading west.
- Course:
- Run down the field and exit through the area between the water fountain and the first tree to its left.
- Once off the field, take an immediate right on the path and then another right onto the Day Camp Service Road.
- Follow the path up until the turnaround.
- On the way back down, take a right and run through the Edward Bacciocco, Jr. picnic area heading west toward the exit to Old Guadalupe Trail.
- Head Southwest on Old Guadalupe Trail (asphalt section) and then take a right onto Saddle Loop Trail.
- Follow Saddle Loop Trail to the finish back at the starting picnic area.

***555 Guadalupe Canyon Parkway is actual Park Main Entrance, but parking is limited**





From Santa Rosa

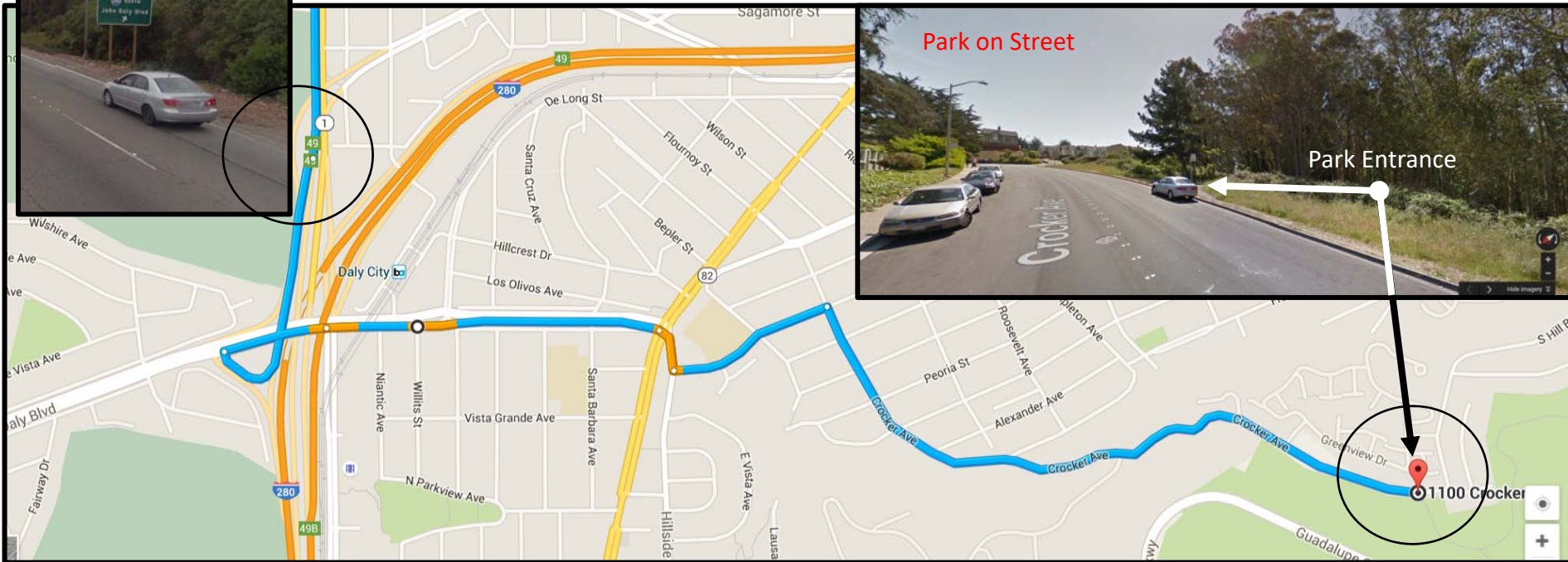
- Hwy 101 South across Golden Gate Bridge (toll)
- Stay Right and take 19th Avenue through Golden Gate Park to connect to Hwy 1/I-280 South

ROUTE #1: Directions to the Crocker Avenue Entrance:

- Take the John Daly Blvd Exit in Daly City.
- Follow Exit to the Right and take a Right on John Daly Blvd.
- Follow John Daly straight up to Hillside Blvd past Mission street.
- Take a left on Brunswick Street
- Then a right on Crocker Avenue.
- Follow Crocker (about a mile) up to the entrance on your right near Southern Hill Blvd.

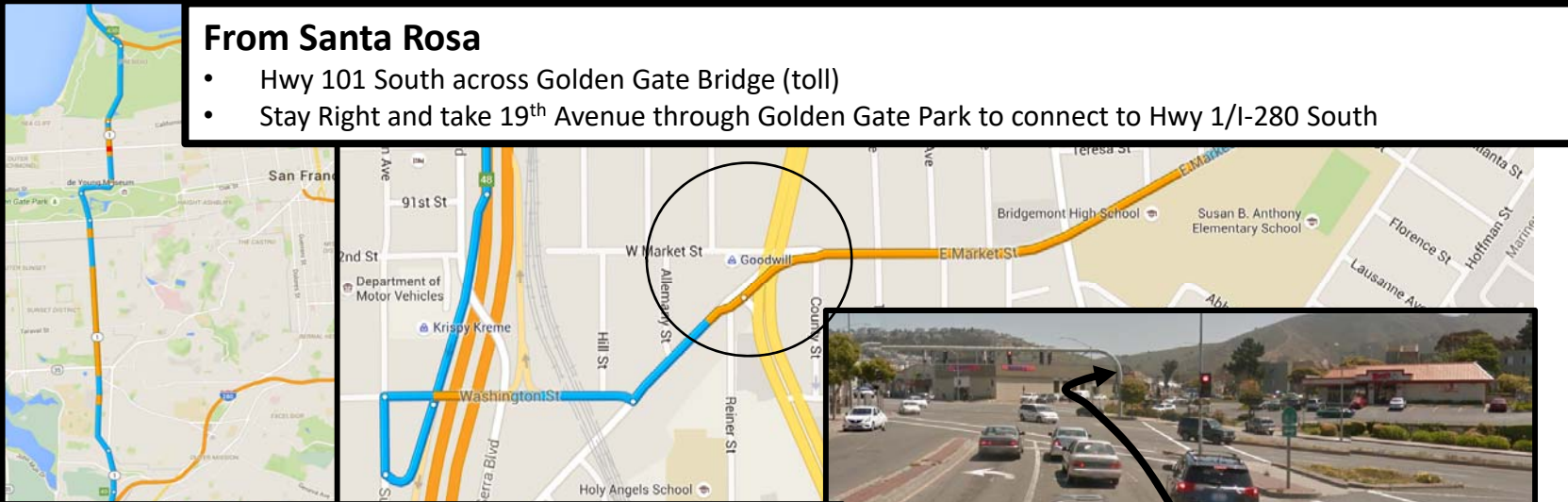
PARKING

- As parking is limited at the Guadalupe Canyon Parkway (Route #2) parking lot and costs \$7, the Race Director recommends that you park in the streets near the entrance at **1100 Crocker Avenue** in Daly City (cross street Southern Hill Blvd).
- The race site is about 0.85-0.9 miles on the asphalt path from that entrance.



From Santa Rosa

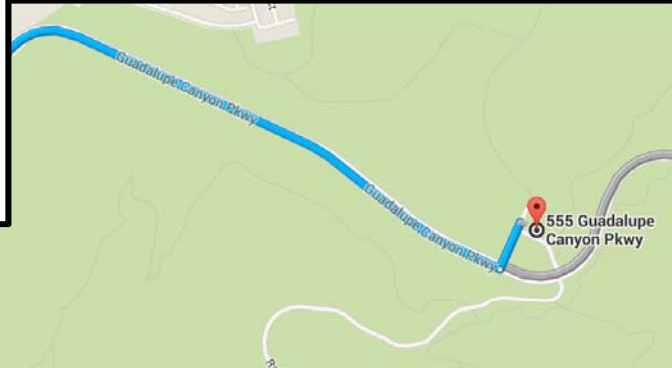
- Hwy 101 South across Golden Gate Bridge (toll)
- Stay Right and take 19th Avenue through Golden Gate Park to connect to Hwy 1/I-280 South



ALTERNATE ROUTE #2:

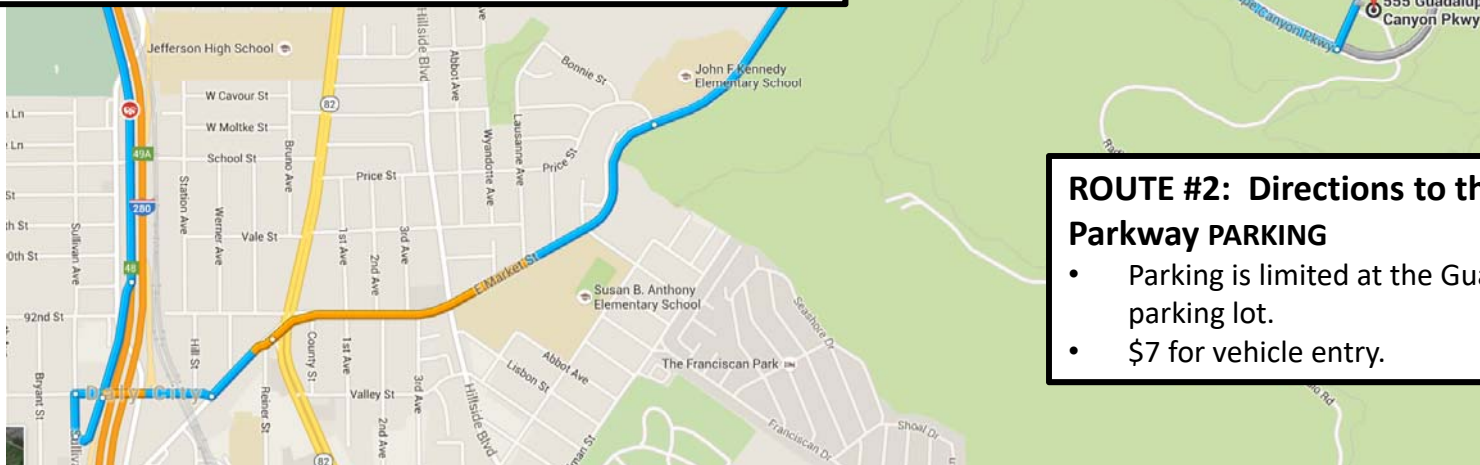
Directions to the Guadalupe Canyon Parkway Entrance:

- Take the Eastmoor/Sullivan Drive Exit (#48) in Daly City.
- Follow Exit to the Right and take a Right on Sullivan and Right on Washington St.
- Follow Washington to San Pedro Road. Left onto San Pedro.
- Get into Right Lane. Go past CA-82/Mission and take the Right Y onto E. Market
- Follow Market to become Guadalupe Canyon Parkway up to this entrance



ROUTE #2: Directions to the Guadalupe Canyon Parkway PARKING

- Parking is limited at the Guadalupe Canyon Parkway parking lot.
- \$7 for vehicle entry.



Parking (*Important!*)

- Due to limited parking spaces available at the main parking lot closest to the start and finish, we ask that you find street parking near the entrance on Southern Hill Blvd and Crocker Avenue in Daly City (**1100 Crocker Avenue, Daly City, CA 94014**).
- Parking should be available along Crocker Avenue.
- The race staging area is about 0.85-0.90 miles from the Crocker entrance following the paved path.
- We ask that only those who are designated to carry large loads of team supplies/equipment park at the main lot at 555 Guadalupe Canyon Parkway, Brisbane, CA 94005 (Parking fee \$6 in main lot).
This is important as we need to leave enough parking spaces for general park visitors to ensure we retain permit rights for future years.
- Races are staggered one hour apart as part of the park permit conditions for managing parking. If race participants do drive to the main parking lot and it is getting full, gate entry could be denied and the closest street parking from there is about 2 miles away (requiring an uphill climb for the warm up).
- Parking along Guadalupe Canyon Road is not allowed.