

# Matt Yeo Memorial Aggies XC Open

Martinez Regional Shoreline Park

Ferry St, Martinez, CA 94553

4.2 Mile Course for all events.

2 x 2 mile loops with .2 mile initial grass start.

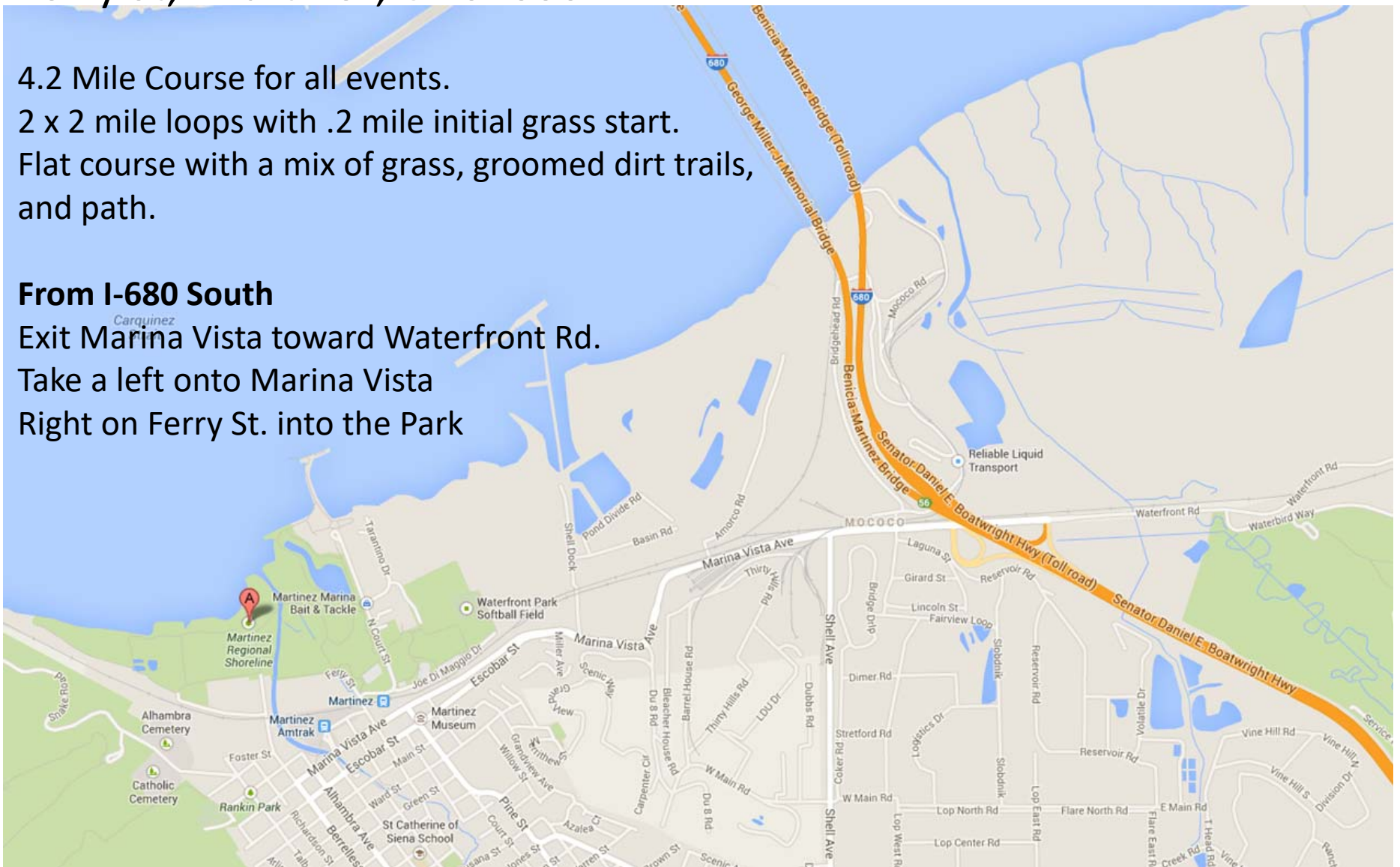
Flat course with a mix of grass, groomed dirt trails, and path.

## From I-680 South

Exit Marina Vista toward Waterfront Rd.

Take a left onto Marina Vista

Right on Ferry St. into the Park



Depart Montgomery High School on Hwy 12 WEST to Hwy 101 South

Take 101 South to Hwy 116 EAST (Petaluma)

*Potential Construction delays.*

*Alternative Route:*

*From Hwy 12 EAST, take South E Street/Downtown Exit*

*Stay in Right Lane (do not get back on Hwy 12)*

*Go to Santa Rosa Avenue, Turn Left onto Petaluma Hill Road*

*Take Petaluma Hill Road to Penngrove*

*Turn Left onto Old Adobe Road*

*Take Old Adobe Road to Frates Road, Right on Frates, Left onto Hwy 116*

Hwy 116 EAST to Hwy 37 EAST

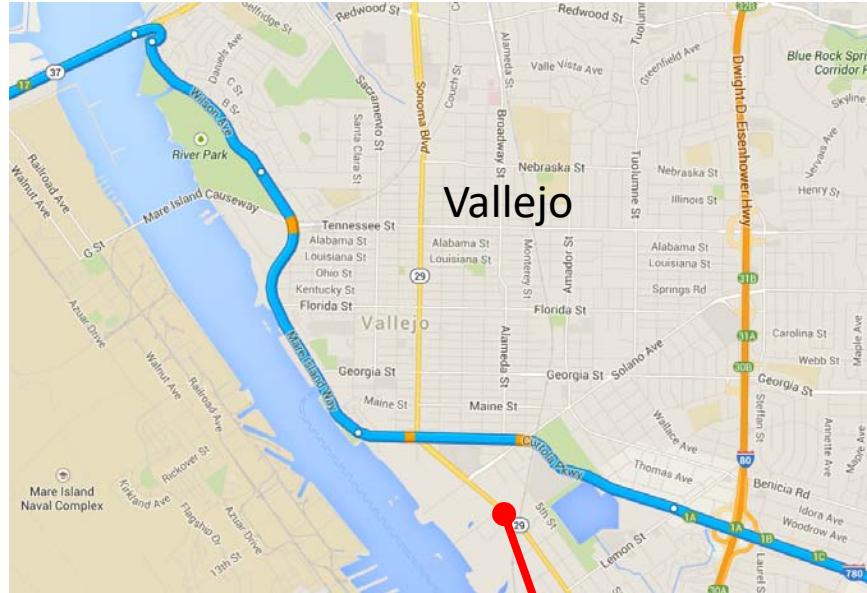
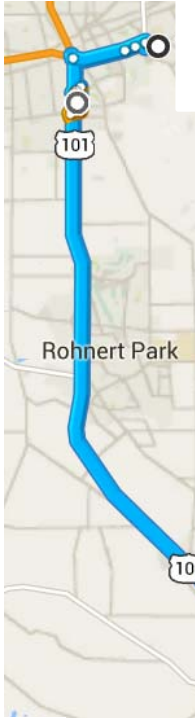
Hwy 37 EAST to Exit 18 (Wilson Avenue)

Wilson Avenue (South) turns into Mare Island Way, then Curtola Parkway and finally I-780 EAST

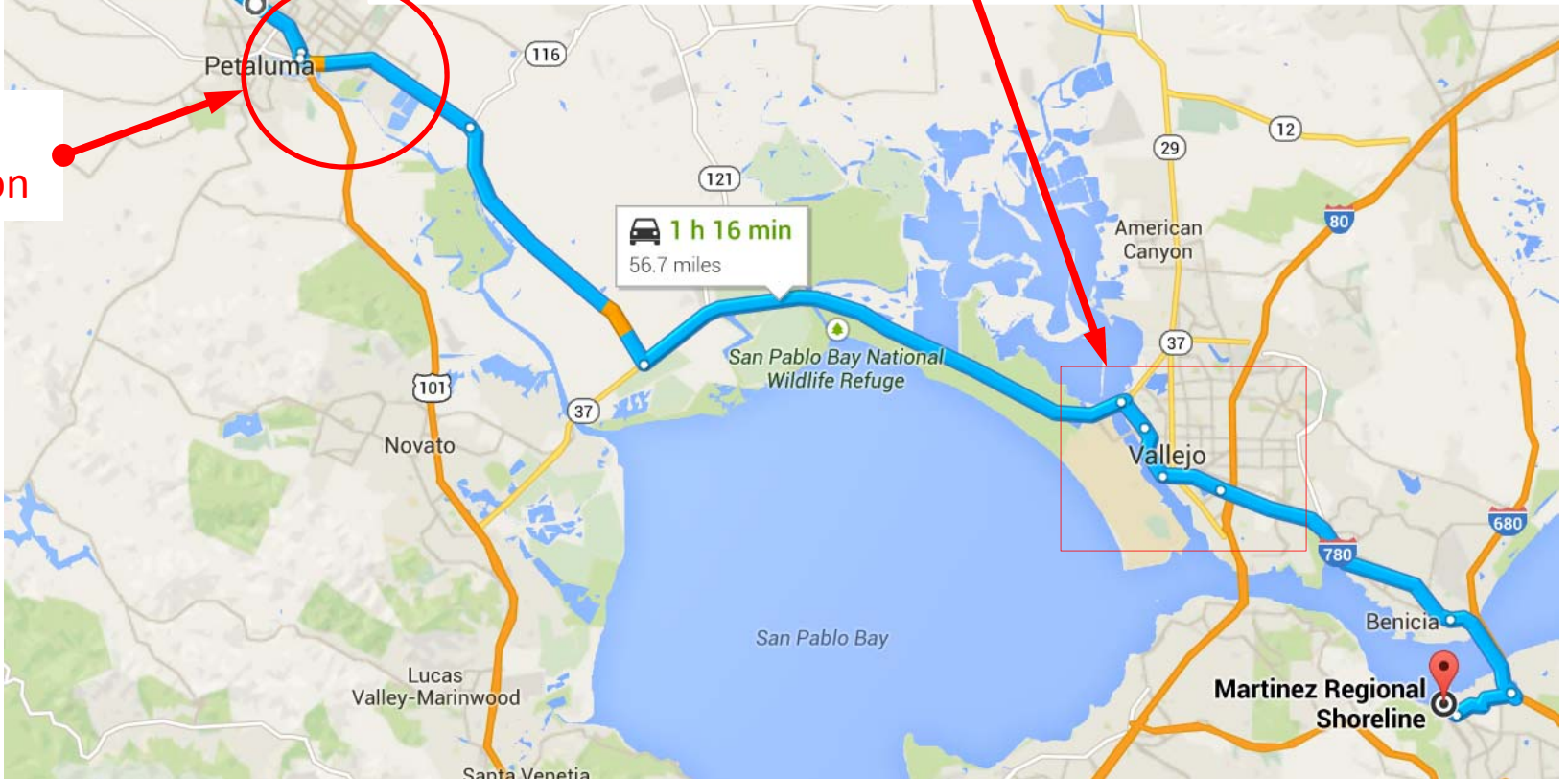
Take I-780 EAST to I-680 SOUTH over the bridge (toll)

Take Exit 56 Marina Vista Avenue WEST

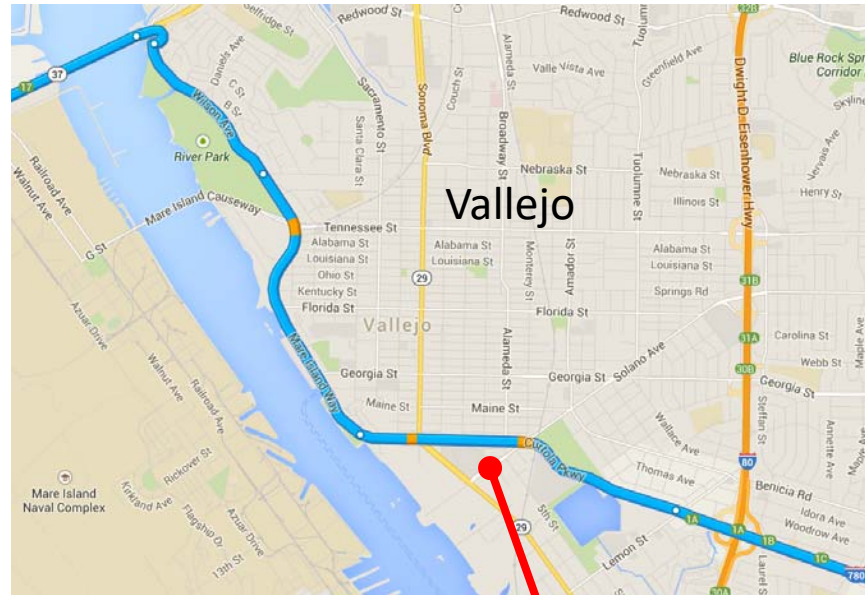
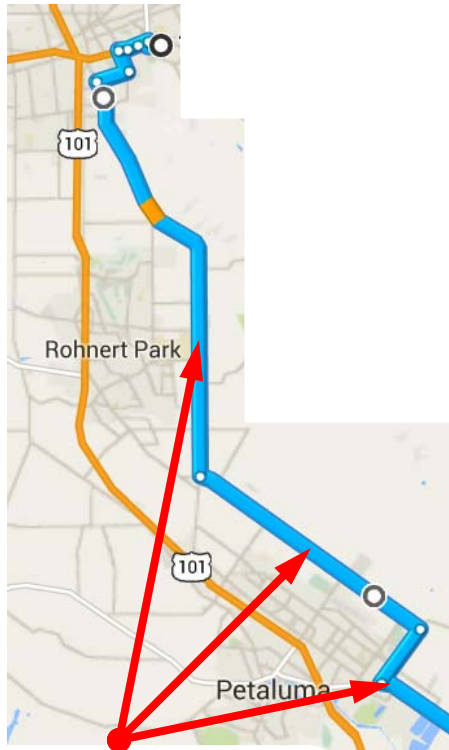
Right on Ferry Street and into the Regional Park



Possible Construction

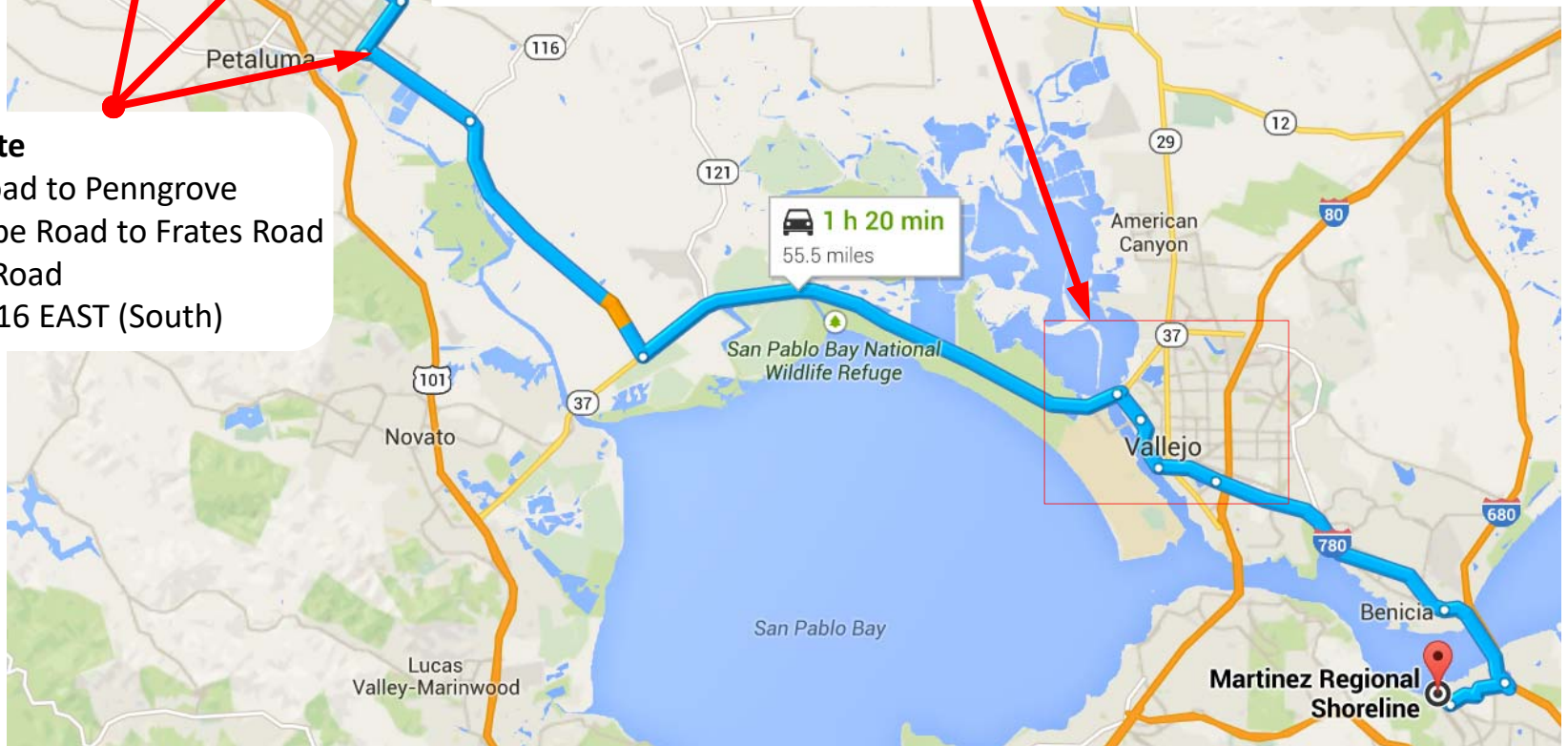






**Alternative Route**

- Petaluma Hill Road to Penngrove
- Left on Old Adobe Road to Frates Road
- Right on Frates Road
- Left onto Hwy 116 EAST (South)





## From San Francisco:

Bay Bridge/I-80 East to Hwy 4

Take Exit 23 (Hwy 4 East)

Take Exit 9 (Martinez) Alhambra Avenue

Left on Alhambra to Escobar Street

Right on Escobar, Left on Ferry Street into the Park

## From San Rafael:

580 East (Richmond Bridge) to I-80 East

